Cherry Valley Road

Ride	To	Then
	0.00	**START** at *Tazza D'Oro*
	0.00	**LEFT** N Highland Ave
0.28	0.28	**LEFT** Bunkerhill St
0.20	0.48	**RIGHT** Hill Rd
0.10	0.58	**LEFT** at hairpin turn
0.60	1.18	**RIGHT** Butler St
0.10	1.28	**RIGHT** ramp Highland Park Brg
0.58	1.86	**RIGHT** ramp Aspinwall (Freeport Rd)
7.50	9.36	**LEFT** Pearl Ave
		…becomes Russellton Rd
		…becomes Little Deer Creek Valley Rd
8.44	17.80	**RIGHT** Saxonburg Blvd
1.67	19.47	**LEFT** Cherry Valley Rd
		… becomes Leslie Rd
6.27	25.74	**LEFT** Rt 8
0.48	26.22	**RIGHT** Denny Rd
		STOP convenience store at Denny Rd

Ride	To	Then
	26.22	**CONTINUE** Denny Rd
2.35	28.57	**SHARP LEFT** Ridge Rd
0.51	29.08	**RIGHT** Butler St
0.75	29.83	**RIGHT** Railroad St
		(immediately after crossing RR tracks)
0.10	29.93	**JOG LEFT** Three Degree Rd
		then **RIGHT** Babcock Blvd
0.45	30.38	**LEFT** Old State Rd
1.06	31.44	**CROSS** Bakerstown Rd
2.01	33.45	**LEFT** Rt 910
0.81	34.26	**RIGHT** S Montour Rd
		(immediately before crossing turnpike)
2.51	36.77	**LEFT** Wildwood Rd
0.77	37.54	**RIGHT** Wildwood Sample Rd
1.15	38.69	**RIGHT** Sample Rd
0.11	38.80	**BEAR LEFT** Bryant Rd
		(immediately after crossing RR tracks)
		CAUTION: blind curve

Ride	To	Then
1.04	39.84	**LEFT** Duncan Ave
0.96	40.80	**RIGHT** Mt Royal Blvd
2.42	43.22	**RIGHT** McElheny Rd
0.05	43.27	**LEFT** Shaler Dr
		then **BEAR RIGHT** Vollmer Dr
0.54	43.81	**RIGHT** Wetzel Rd
0.14	43.95	**LEFT** Little Pine Creek Rd
		CAUTION: blind curve
1.79	45.74	**LEFT** Wilson St
0.28	46.02	**RIGHT** Grant Ave
0.55	46.57	**LEFT** Bridge St
0.44	47.01	**STRAIGHT** ramp to 62nd St Brg
0.34	47.35	**LEFT** Butler St
1.05	48.40	**RIGHT** One Wild Place (Hill Rd)
0.59	48.99	**RIGHT** at hairpin turn
0.11	48.10	**LEFT** Bunkerhill St
0.20	49.30	**RIGHT** N Highland Ave
0.28	49.58	**FINISH** at *Tazza D'Oro*

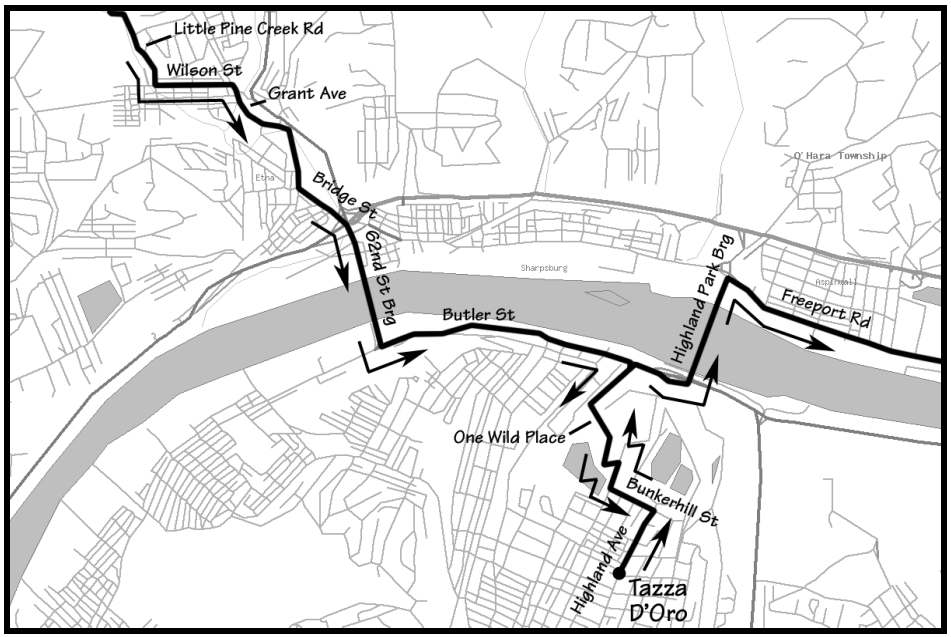

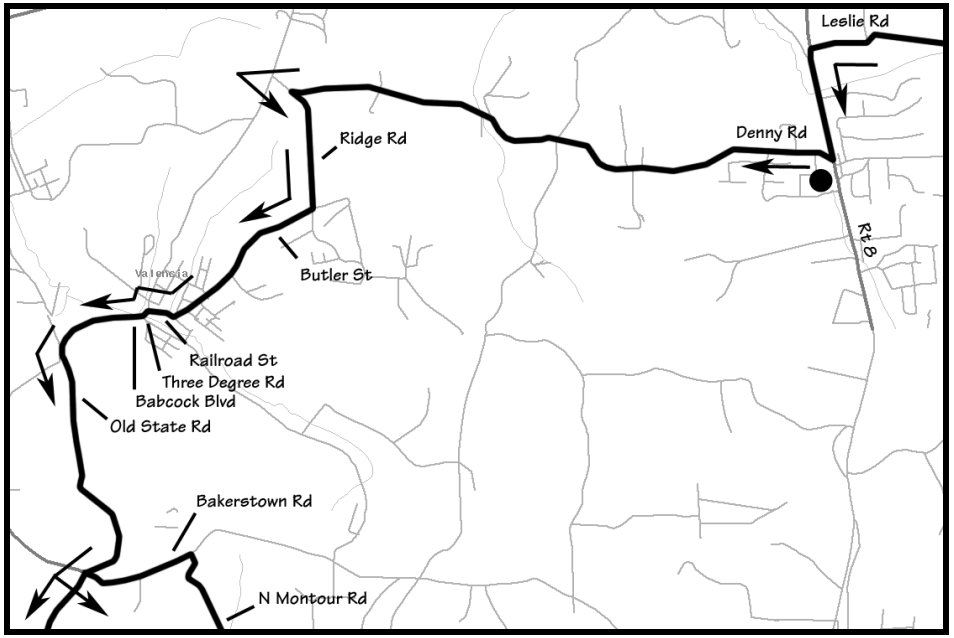

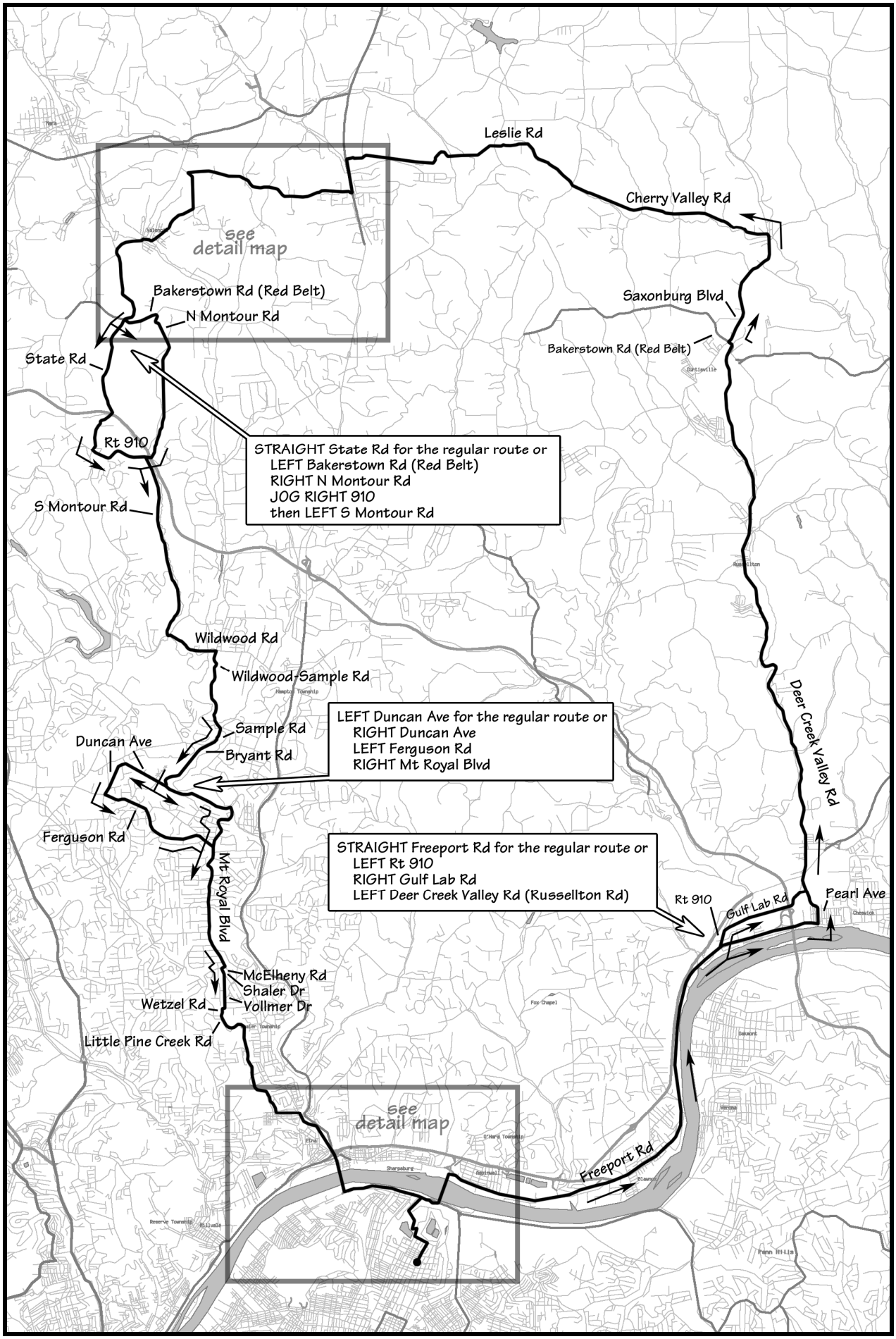
Leslie Rd
Cherry Valley Rd
see detail map
Bakerstown Rd (Red Belt)
N Montour Rd
Saxonburg Blvd
Bakerstown Rd (Red Belt)
State Rd
Rt 910
STRAIGHT State Rd for the regular route or
LEFT Bakerstown Rd (Red Belt)
RIGHT N Montour Rd
JOG RIGHT 910
then LEFT S Montour Rd
S Montour Rd
Wildwood Rd
Wildwood-Sample Rd
Sample Rd
Bryant Rd
Duncan Ave
LEFT Duncan Ave for the regular route or
RIGHT Duncan Ave
LEFT Ferguson Rd
RIGHT Mt Royal Blvd
Deer Creek Valley Rd
Ferguson Rd
Mt Royal Blvd
STRAIGHT Freeport Rd for the regular route or
LEFT Rt 910
RIGHT Gulf Lab Rd
LEFT Deer Creek Valley Rd (Russellton Rd)
Rt 910
Gulf Lab Rd
Pearl Ave
McElheny Rd
Shaler Dr
Vollmer Dr
Wetzel Rd
Little Pine Creek Rd
see detail map
Freeport Rd