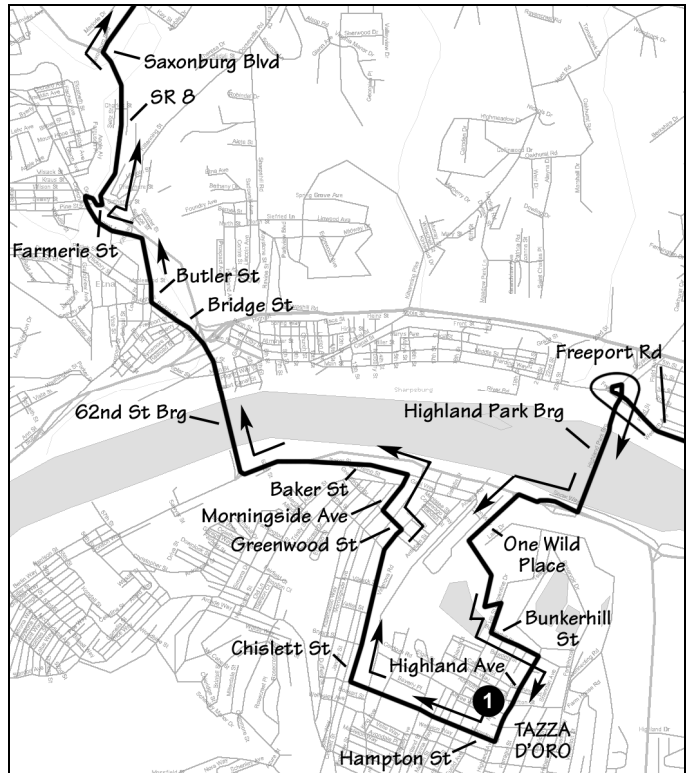
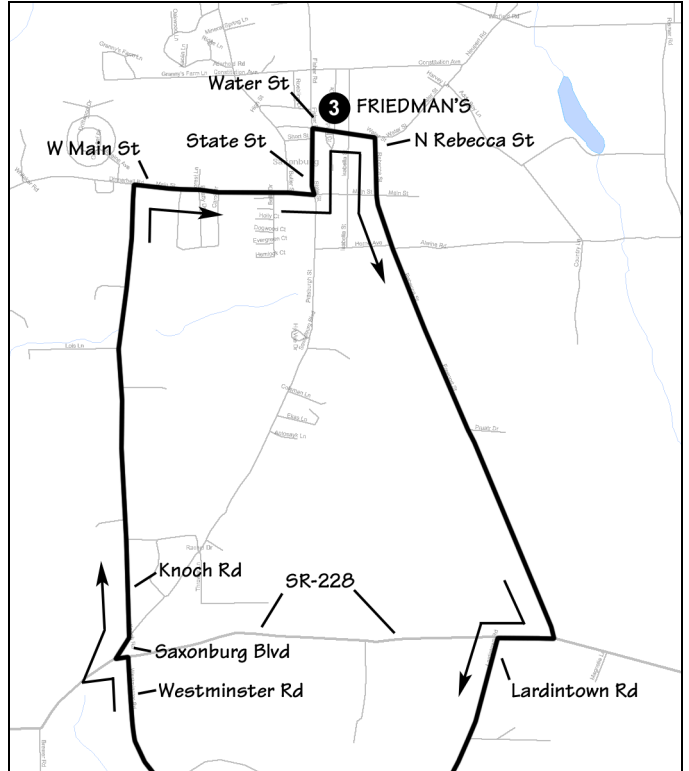
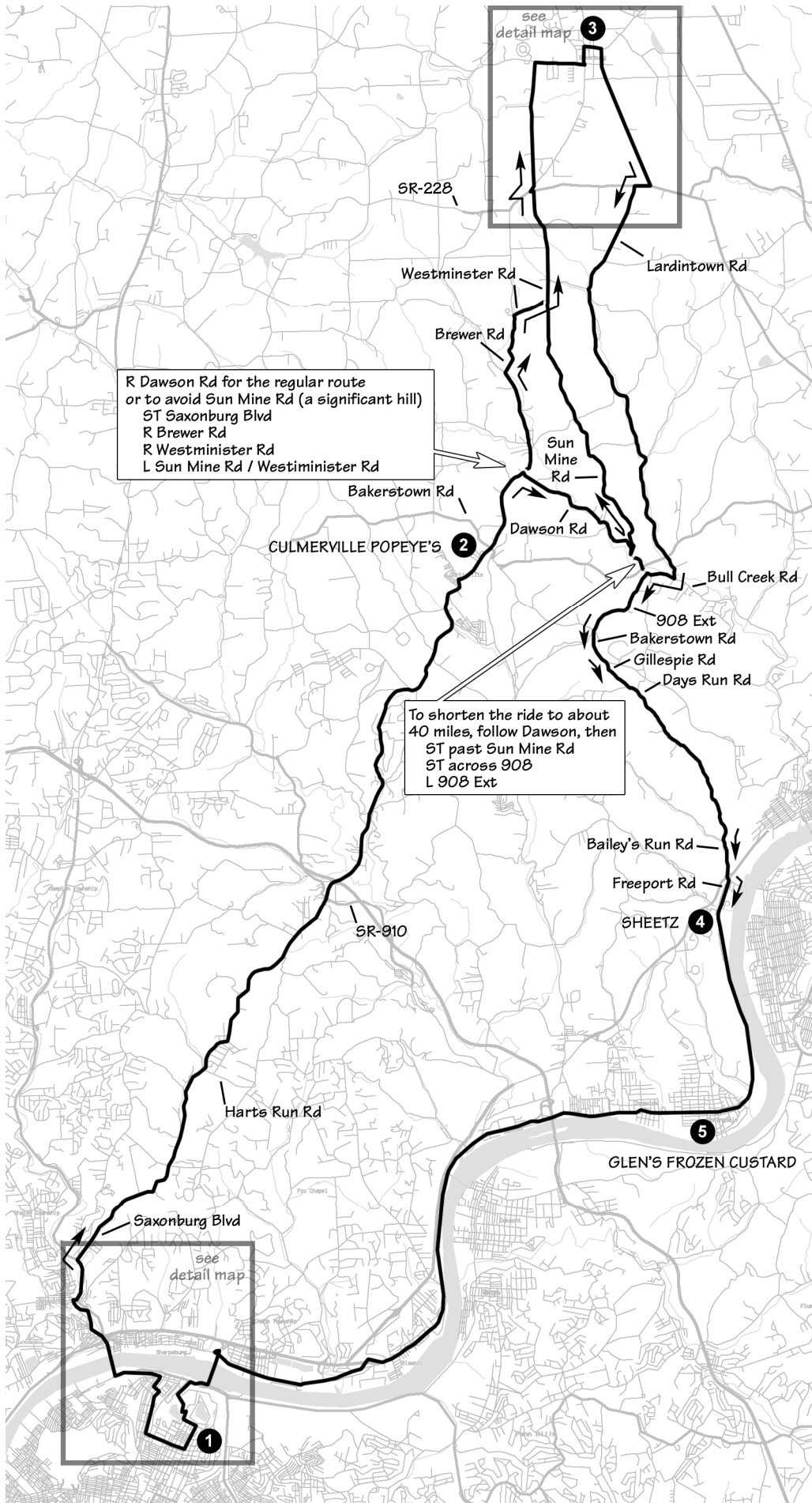


## Sun Mine Rd to Saxonburg — 58 miles

Ride	To	Then
	0.0	① <b>R</b> N Highland Ave.
0.1	0.1	<b>R</b> Hampton St
0.6	0.7	<b>R</b> Chislett St
0.6	1.3	<b>L</b> Greenwood St
0.1	1.4	<b>R</b> Morningside Ave
0.1	1.5	<b>L</b> Baker St
0.5	2.0	<b>BL</b> Butler St
0.2	2.2	<b>R</b> Rd Fleming Bridge
0.3	2.5	<b>Left lane</b> (to Sharpsburg)
0.5	3.0	<b>R</b> Butler St
0.5	3.5	<b>R</b> Farmerie St
	3.5	<b>L</b> SR-8
0.7	4.2	<b>R</b> Saxonburg Blvd
2.5	6.7	<b>Open grate bridge</b> —use middle of lane
10.1	16.8	② <b>Short stop at Culmerville Popeye's on left</b>
	16.8	<b>ST</b> stay on Saxonburg Blvd
1.2	18.0	<b>R</b> Dawson Rd
2.0	20.0	<b>L</b> Sun Mine Rd
5.6	25.6	<b>L</b> SR-228 [Ekastown Rd], then immediately <b>R</b> Saxonburg Blvd
0.2	25.8	<b>L</b> Knoch Rd
1.7	27.5	<b>R</b> at T onto Golden City Rd [W Main St] <b>CITGO</b> to the left has cold Gatorade
0.6	28.1	<b>L</b> State St
0.3	28.4	③ <b>R</b> W Water St <b>SNACK &amp; REST STOP</b> at Friedman's on left
0.3	28.7	<b>R</b> N Rebecca St
2.0	30.7	<b>R</b> SR-228 [Ekastown Rd]
0.2	30.9	<b>L</b> Lardintown Rd
1.6	32.5	<b>L</b> stay on Lardintown Rd
0.1	32.6	<b>BR</b> stay on Lardintown Rd
1.6	34.2	<b>BR</b> stay on Lardintown Rd
0.9	35.1	<b>BR</b> stay on Lardintown Rd
1.8	36.9	<b>R</b> at T onto Bull Creek Rd [Red Belt]
0.4	37.3	<b>L</b> SR-908 Ext
1.1	38.4	<b>BL</b> Bakerstown Rd
0.5	38.9	<b>R</b> Gillespie Rd
0.6	39.5	<b>BL</b> Days Run Rd [Kurn Rd]
2.6	42.1	<b>L</b> Baileys Run Rd
0.6	42.7	④ <b>R</b> Freeport Rd, <b>Sheetz</b> 0.4 miles on right
4.0	46.7	⑤ <b>Ice cream</b> at <b>Glen's Custard</b> on left
6.7	53.4	<b>BR</b> ramp to Aspinwall & Sharpsburg
2.4	55.8	<b>R</b> ramp to Highland Park Bridge
0.6	56.4	<b>R</b> ramp to Butler St [SR-8]
0.2	56.6	<b>L</b> One Wild Place [The Hill Rd]
0.6	57.2	<b>R</b> at hairpin turn
0.1	57.3	<b>L</b> Bunkerhill St
0.2	57.5	<b>R</b> N Highland Ave
0.3	57.8	① <b>Finish</b> at Tazza D'Oro





R Dawson Rd for the regular route  
 or to avoid Sun Mine Rd (a significant hill)  
 ST Saxonburg Blvd  
 R Brewer Rd  
 R Westminister Rd  
 L Sun Mine Rd / Westminister Rd

To shorten the ride to about  
 40 miles, follow Dawson, then  
 ST past Sun Mine Rd  
 ST across 90B  
 L 90B Ext

see  
 detail map

see  
 detail map